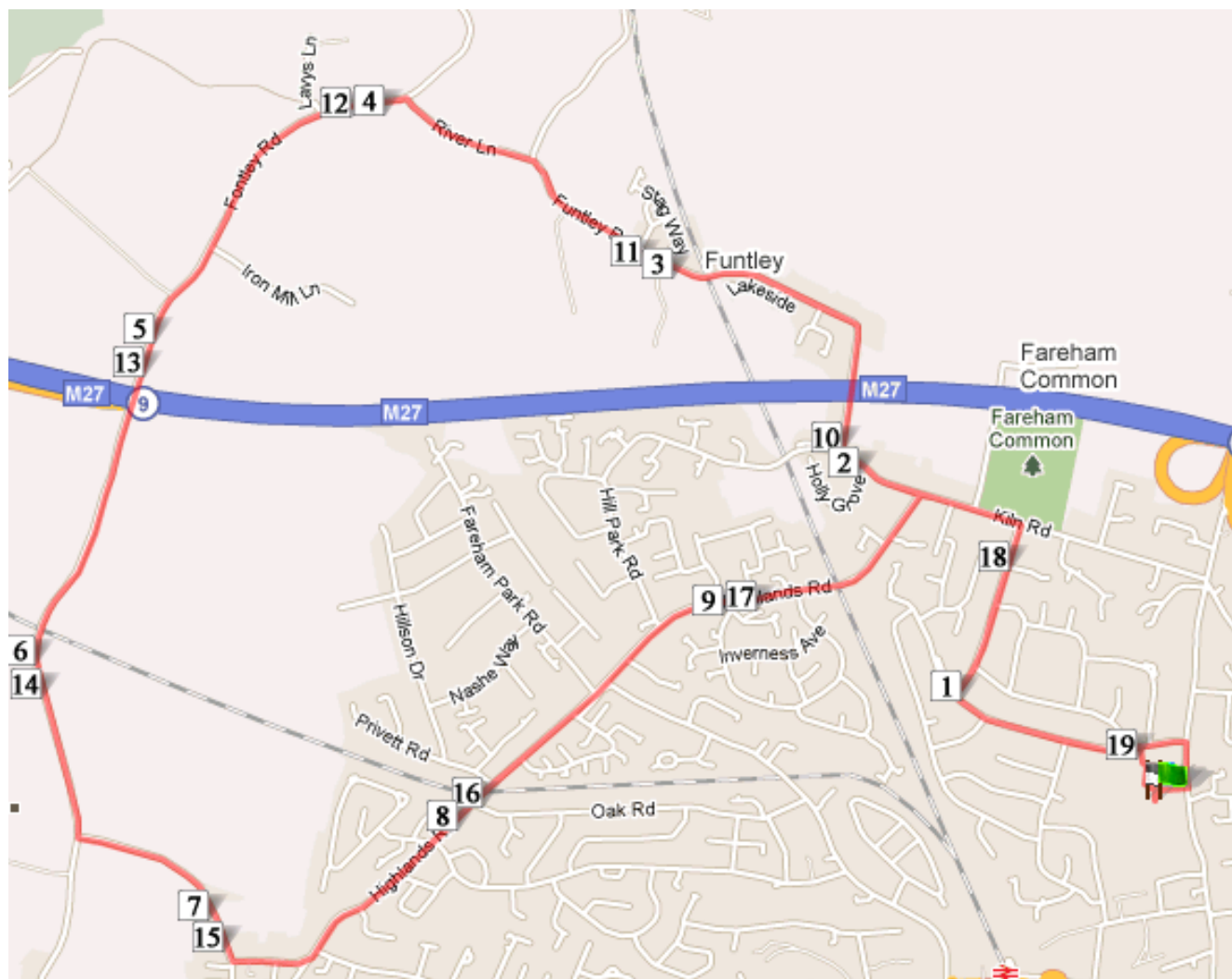


# TRIATHLON CYCLE ROUTE 2015

## Course synopsis

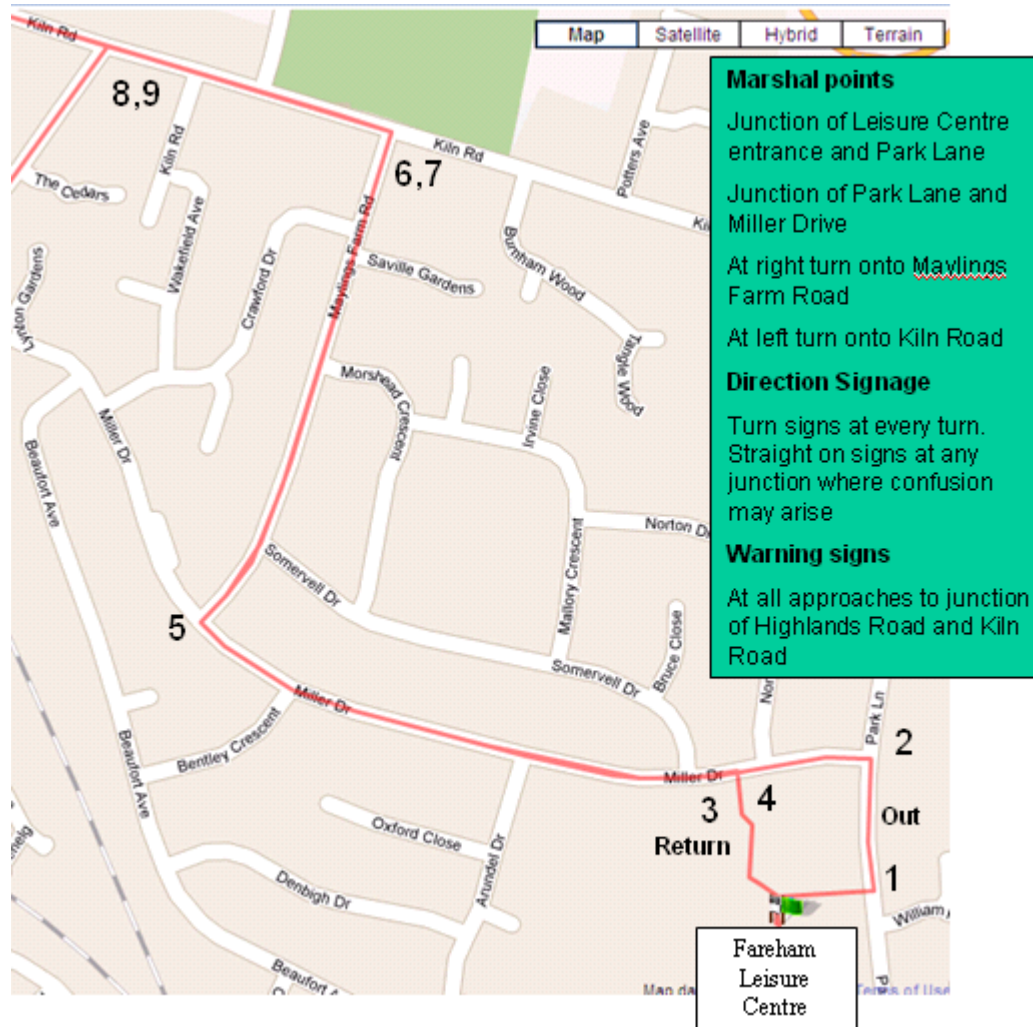
- Leave Fareham Leisure Centre onto Park Lane heading North
- Left into Miller Drive. Right into Maylings Farm Road
- Turn left onto Kiln Road which becomes Funtley Road and then River Lane
- Left onto Fontley Road which become Mill Lane.
- Left at Fishermans Rest Pub onto Fishers Hill which becomes Catisfield Lane.
- Left into Highlands Road to Kiln Road T-junction. Left on Kiln Road and repeat.
- On second approach to Kiln Road T-Junction turn right.
- Turn right on Maylings Farm Road, left into Miller Drive and right on cycle path into the rear of the Leisure Centre car park.

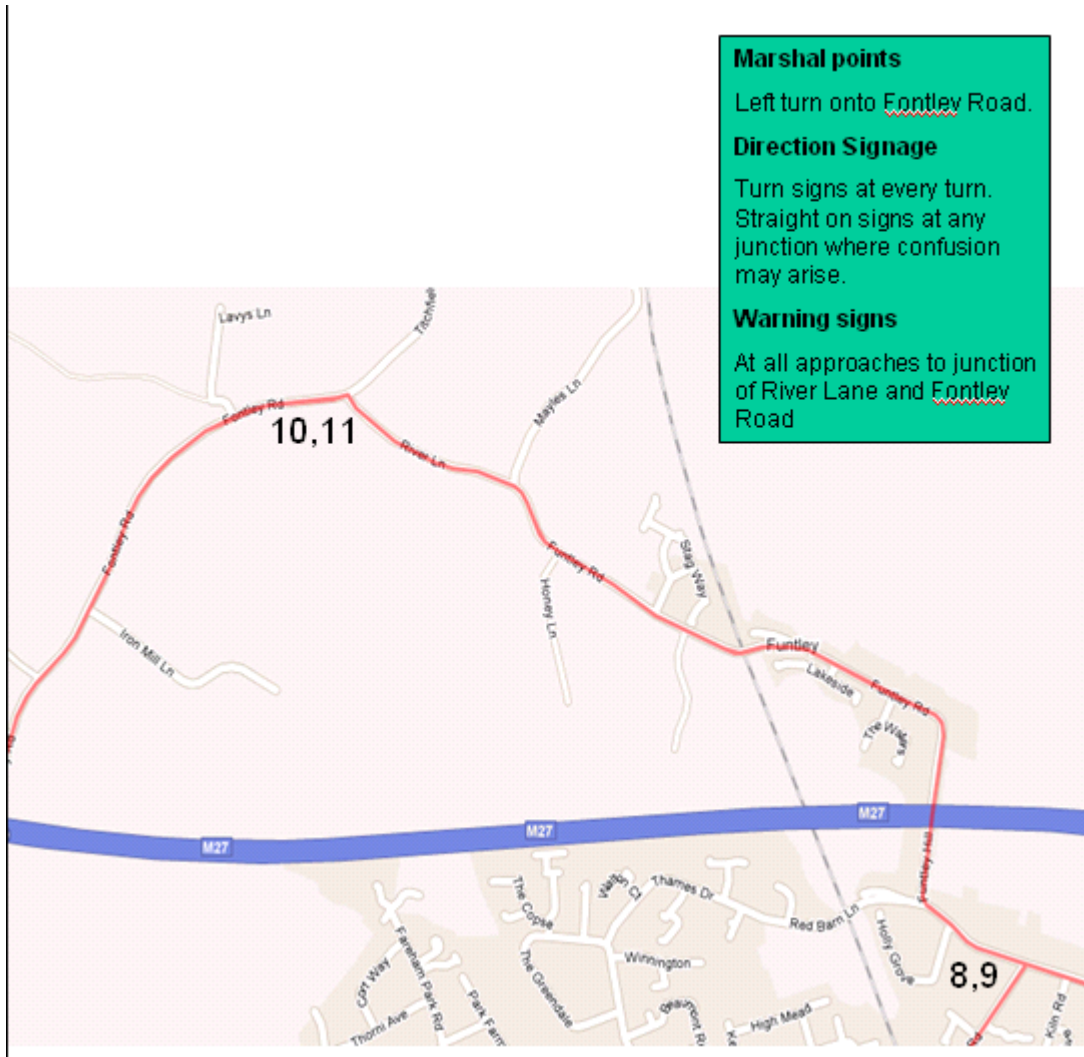
## Course Map

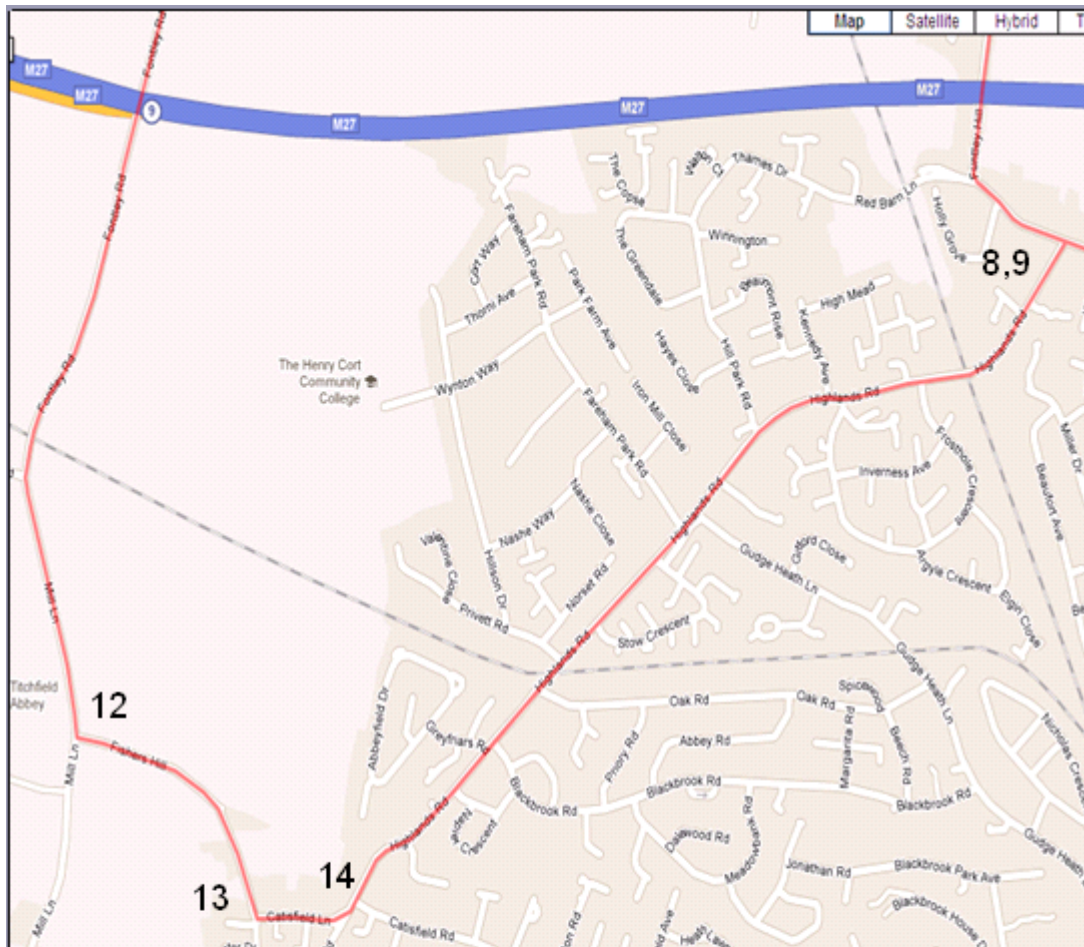


Boxed numbers are kilometres

## Course details with numbered marshalling points







**Marshal points**

- Left turn on Fishers Hill
- Left turn on Catisfield Lane
- Left turn on Highlands Road
- Left turn on Kiln Road (Lap1), right turn on Kiln Road (Lap 2)

**Direction Signage**

Turn signs at every turn. Straight on signs at any junction where confusion may arise.

**Warning signs**

- At all approaches to junction of Fishers Hill and Mill Lane
- At all approaches to junction of Catisfield Lane and Highlands Road

