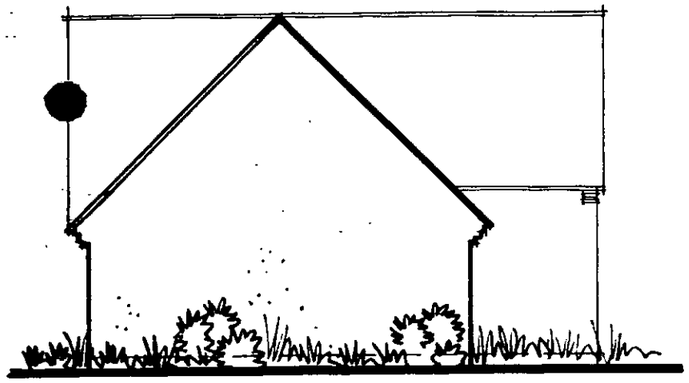

WEST ELEVATION



EAST ELEVATION

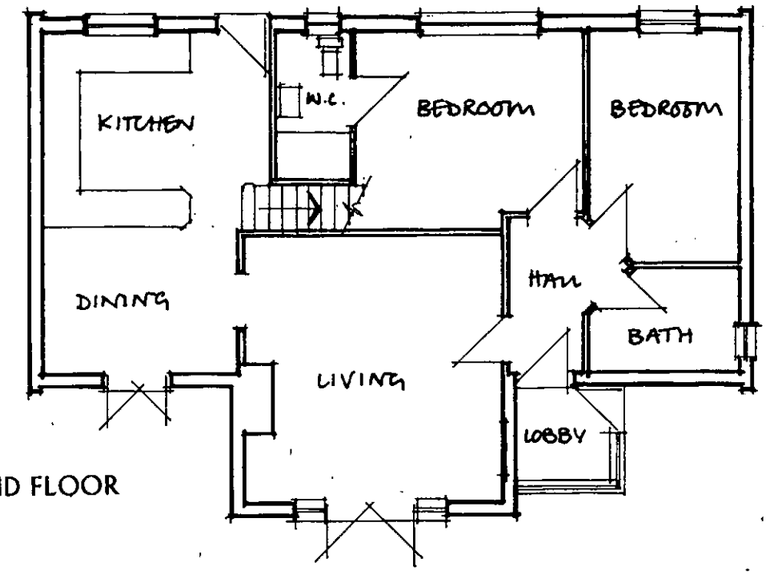

GROUND FLOOR



SOUTH ELEVATION

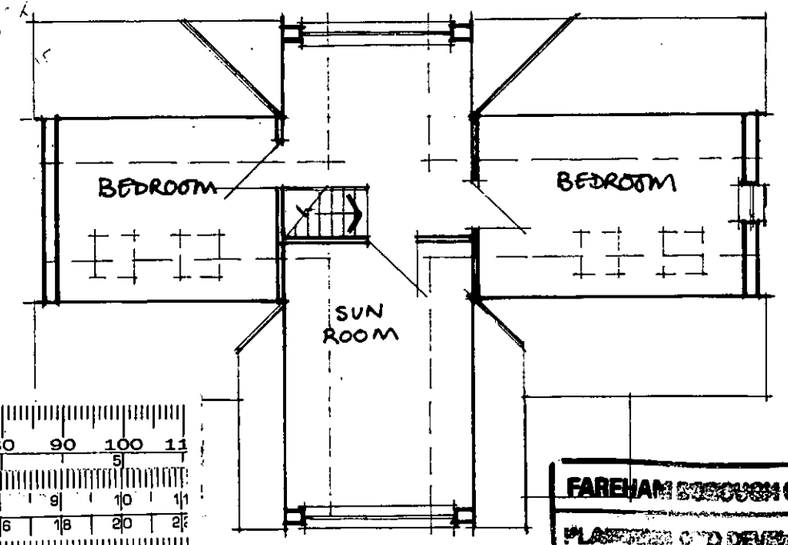



NORTH ELEVATION

1:1 0 10mm 20 30 40 50 60 70 80 90 100 11
1:50 0 1m 2 3 4 5
1:100 0 1m 2 3 4 5 6 7 8 9 10 11
1:200 0 2m 4 6 8 10 12 14 16 18 20 2
1:500 0 5m 10 15 20 25 30 35 40 45 50 5
1:1250 0 10m 20 30 40 50 60 70 80 90 100 110 120 130 1
1:250 0 2m 4 6 8 10 12 14 16 18 20 22 24 26
1:2500 0 20m 40 60 80 100 120 140 160 180 200 220 240 260 2

File Ref P/00/0263/FP Size: A3

Rev A. First Floor adjusted.

Project:	Extensions and Alterations at
Address:	Fairhaven, Solent Breezes Warsash
Drawing Title:	Proposed Plans and Elevations
Scale:	1:100
Drawing No:	99019/09 A

FAREHAM BOROUGH COUNCIL
PLANNING AND DEVELOPMENT
08 MAR 2000
P/00/0263/FP
DECISION APPROVED
17 APR 2000

Architectress
Fairhaven Fontley Road Titchfield
Fareham Hampshire PO15 6QZ
Telephone 01329 845255
Facsimile 01329 845255